

INFORM

*Using INFORM Risk models in
regional and national planning*

INFORM

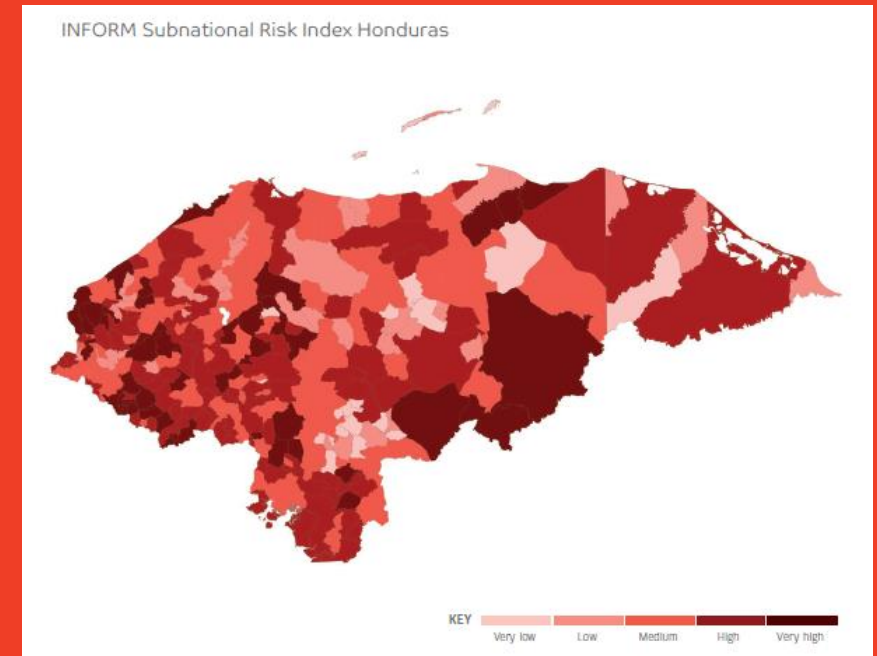
SHARING CRISIS ANALYSIS

Purpose, motivation, uses

Provide shared analysis of crises that all organisations can use in their decision-making.

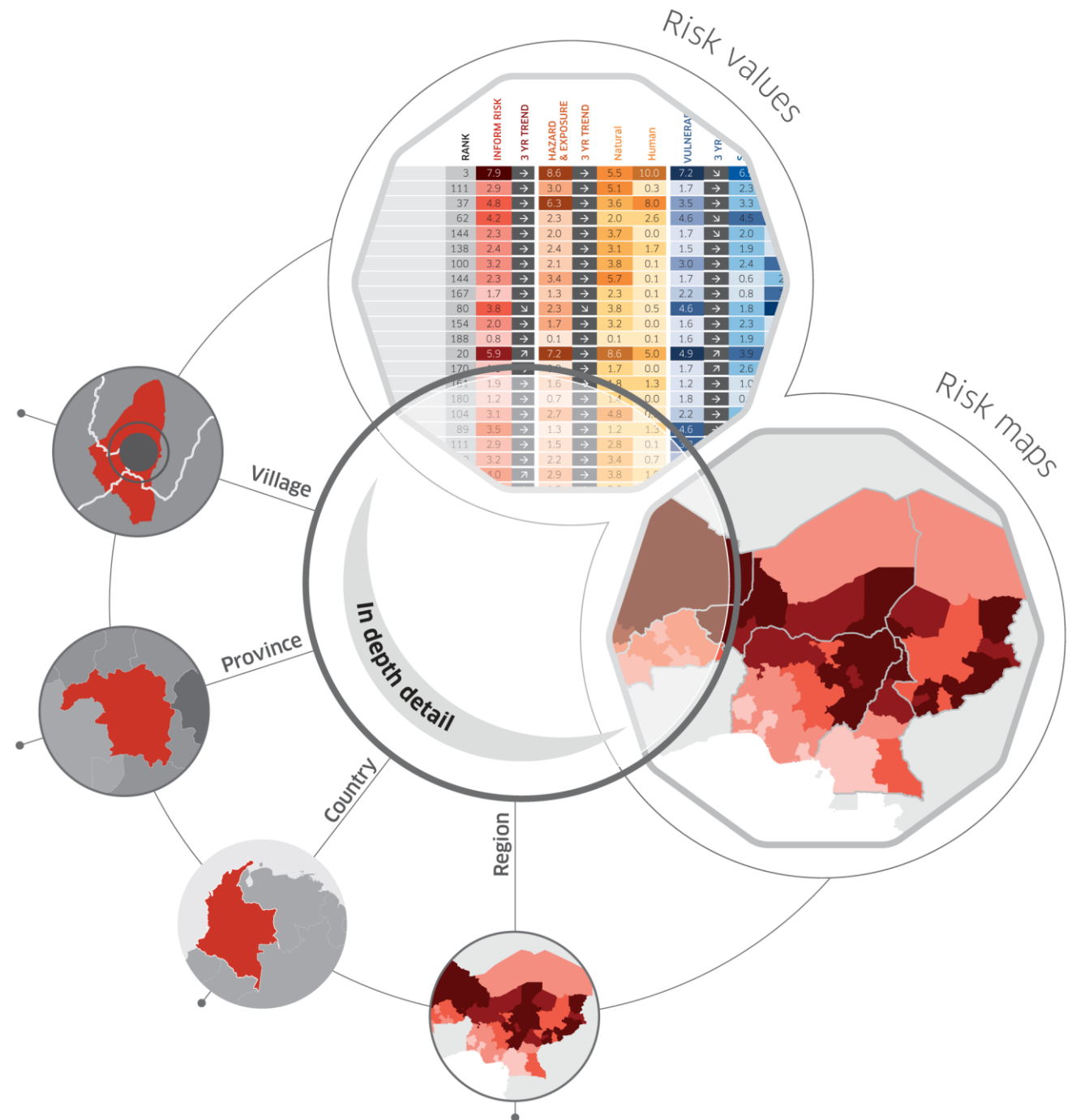
How would we use the information from an INFORM Subnational risk model?

- To facilitate the reading and understanding of risk information by decision makers
- To create a common understanding of risks by a wide range of actors
- To understand how risk changes in space and time
- To provide evidence for planning and prioritization processes



Main features of an INFORM Subnational risk model

- Tailored to national or regional risk context
- Higher geographical resolution
- Country and region-specific indicators



INFORM

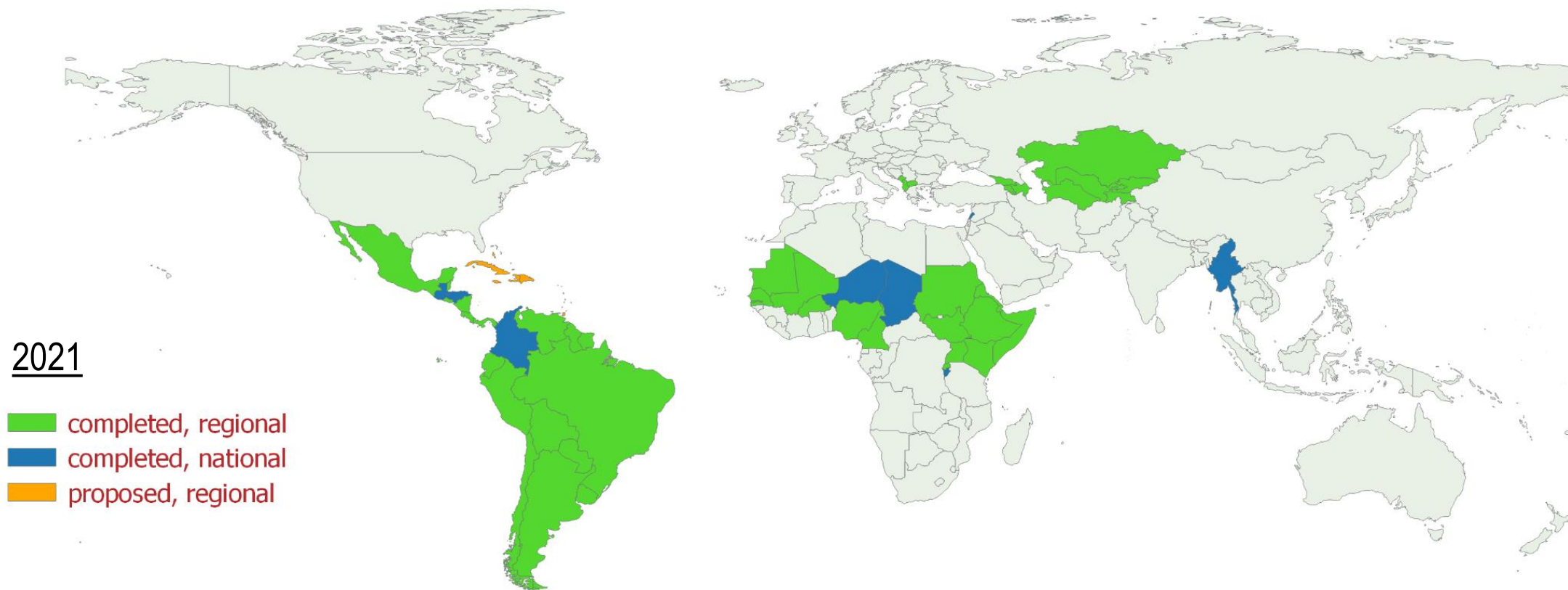


Free online training package and tools

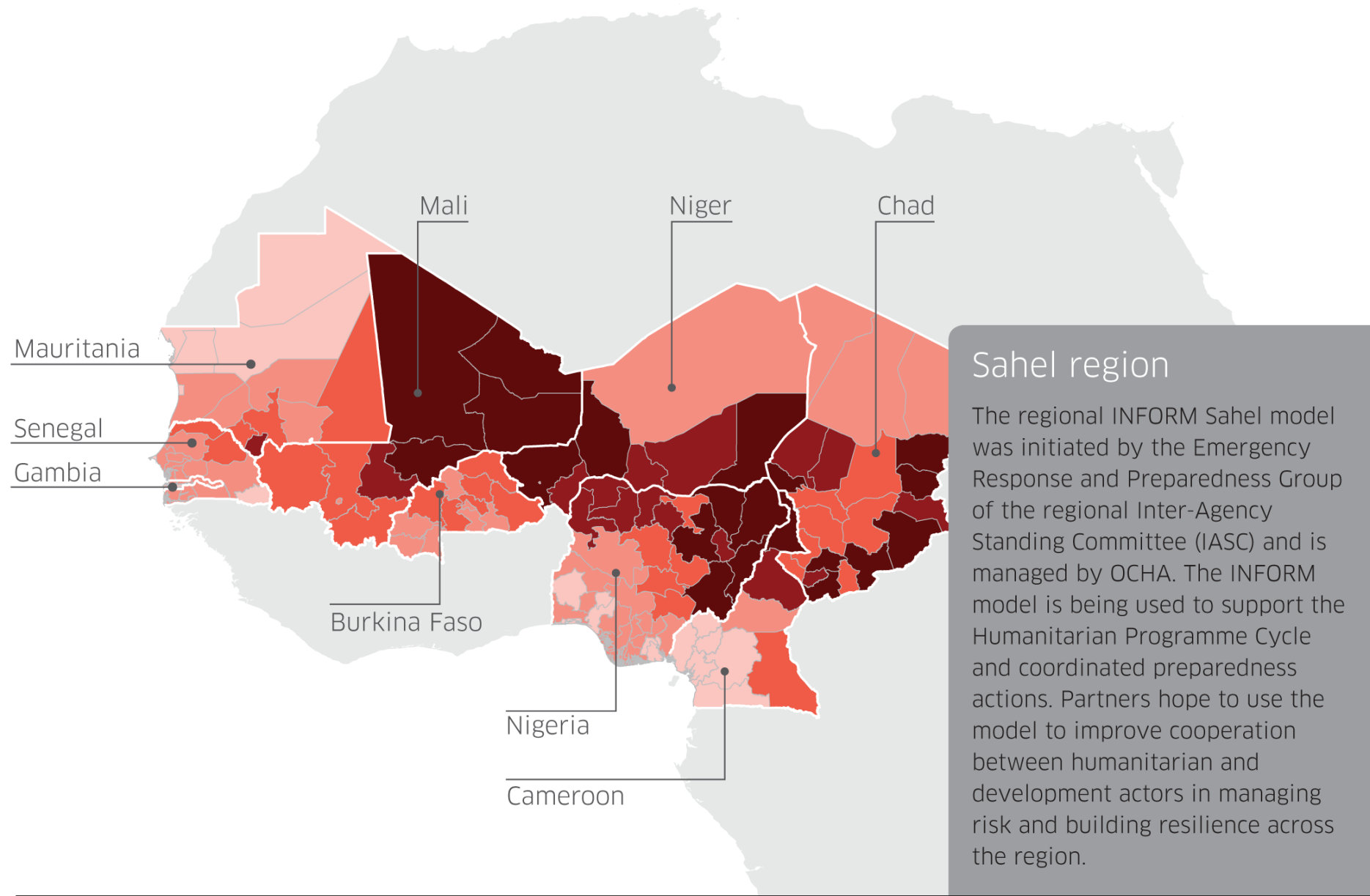
Roster of trained consultants

Validation and limited remote technical support through network of INFORM partners

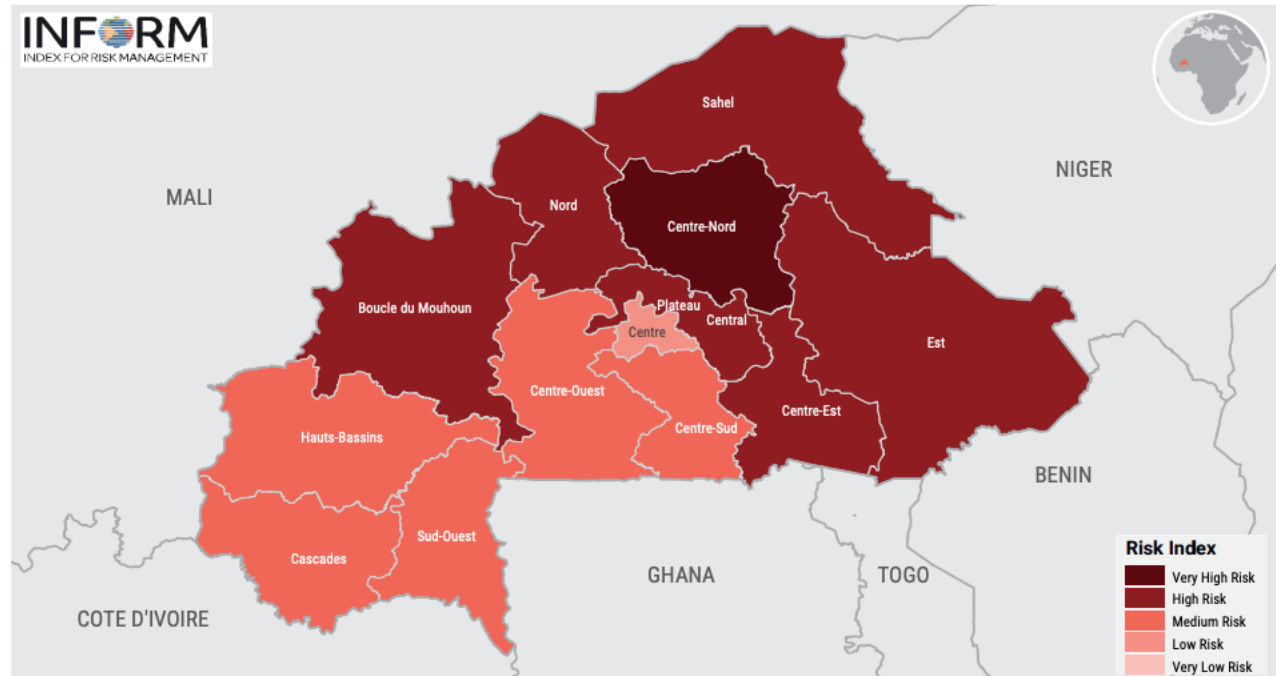
Implemented INFORM SUBNATIONAL RISK MODELS



Sustainable business model requires a strong local ownership



COUNTRY	ADMIN1	ISO3	ISO-ADMIN1	Food Insecurity Probability	Physical exposure to flood	Land Degradation	Droughts probability and historical impact	Natural	Political violence	Conflict probability	Human	HAZARD	Development & Deprivation	Inequality	Aid Dependency	Socio-Economic Vulnerability	Uprooted people	Health Conditions	Children U5	Malnutrition	Recent Shocks	Food Security	Other Vulnerable Groups	Vulnerable Groups	VULNERABILITY	DRR	Governance	Institutional	Communication	Physical infrastructure	Access to health care	Infrastructure	LACK OF COPING	RISK
(a-z)	(a-z)	(a-z)		(0-10)	(0-10)	(0-10)	(0-10)	(0-10)	(0-10)	(0-10)	(0-10)	(0-10)	(0-10)	(0-10)	(0-10)	(0-10)	(0-10)	(0-10)	(0-10)	(0-10)	(0-10)	(0-10)	(0-10)	(0-10)	(0-10)	(0-10)	(0-10)	(0-10)	(0-10)	(0-10)	(0-10)	(0-10)	(0-10)	(0-10)
Burkina Faso	Sahel	BFA	BF-12	3.9	5.1	4.3	6.4	5.0	10.0	9.7	10.0	8.5	10.0	4.0	2.7	6.7	9.5	4.2	8.2	5.6	0.0	10.0	6.9	8.5	7.7	5.5	6.3	5.9	7.6	10.0	7.6	8.4	7.4	7.9
Nigeria	Yobe	NGA	NG-YO	4.6	9.2	5.3	1.8	6.0	10.0	10.0	10.0	8.7	9.6	6.3	3.1	7.2	9.2	5.1	9.5	8.5	0.1	10.0	8.0	8.7	8.0	6.3	7.4	6.9	5.6	8.2	7.2	7.1	7.9	
Chad	Lac	TCD	TD-LC	4.4	8.9	4.5	4.8	6.1	6.0	9.7	7.9	7.1	10.0	4.7	1.8	6.6	9.5	4.0	8.0	10.0	10.0	10.0	9.1	9.3	8.3	9.2	8.0	8.6	8.9	6.4	8.6	8.0	8.3	7.9
Nigeria	Borno	NGA	NG-BO	5.4	8.8	5.7	1.3	6.0	10.0	10.0	10.0	8.7	6.6	5.2	3.1	5.4	10.0	5.4	8.7	6.8	0.0	10.0	7.4	9.1	7.7	6.3	7.4	6.9	5.9	5.6	8.2	6.6	6.8	7.7
Burkina Faso	Centre Nord	BFA	BF-05	3.1	5.5	8.6	6.2	6.3	10.0	9.7	10.0	8.8	9.4	5.0	2.7	6.6	9.5	5.4	6.7	3.6	0.0	10.0	6.4	8.4	7.6	5.5	6.3	5.9	7.6	8.7	5.3	7.2	6.6	7.6
Niger	Diffa	NER	NE-2	4.1	9.1	7.8	7.5	7.5	8.0	8.1	8.0	7.8	9.5	5.5	3.2	6.9	9.1	4.5	6.8	5.1	3.2	10.0	6.8	8.2	7.6	7.1	6.7	6.9	8.8	7.7	6.4	7.6	7.3	7.6
Mali	Mopti	MLI	ML-5	2.0	9.4	4.9	6.3	6.5	9.0	10.0	9.0	8.0	9.6	5.1	4.7	7.3	8.2	3.4	6.6	1.8	0.0	10.0	5.9	7.2	7.3	6.8	7.1	7.0	5.8	9.1	7.8	7.6	7.3	7.5
Nigeria	Adamawa	NGA	NG-AD	2.8	7.4	6.7	1.2	5.1	10.0	10.0	10.0	8.5	6.7	5.7	3.1	5.6	10.0	4.3	8.9	1.8	0.0	10.0	6.7	8.9	7.6	6.3	7.4	6.9	5.3	4.9	7.9	6.0	6.5	7.5
Chad	Wadi Fira	TCD	TD-WF	4.0	2.6	5.9	7.3	5.2	4.0	9.7	6.9	6.1	10.0	4.7	1.8	6.6	8.5	3.5	7.6	7.4	10.0	10.0	8.5	8.5	7.7	9.2	8.0	8.6	8.9	9.9	8.6	9.1	8.9	7.5
Burkina Faso	Nord	BFA	BF-10	2.5	2.9	5.5	6.3	4.5	10.0	9.7	10.0	8.4	9.2	6.1	2.7	6.8	7.9	5.2	6.4	4.1	0.0	10.0	6.4	7.2	7.0	5.5	6.3	5.9	7.6	9.7	5.1	7.5	6.8	7.4
Cameroon	Extreme-Nord	CMR	CM-EN	2.6	7.7	7.5	3.4	5.8	10.0	6.2	10.0	8.7	8.8	6.5	1.6	6.4	9.4	3.8	7.2	1.3	0.0	4.3	3.8	7.6	7.0	5.4	7.1	6.3	5.3	7.4	8.1	6.9	6.6	7.4
Mali	Gao	MLI	ML-7	3.7	9.0	2.8	6.4	6.1	9.0	10.0	9.0	7.9	7.9	4.6	4.7	6.3	8.7	3.8	7.2	3.6	0.2	10.0	6.3	7.7	7.1	6.8	7.1	7.0	5.8	8.7	8.2	7.6	7.3	7.4
Chad	Kanem	TCD	TD-KA	4.4	8.9	6.1	5.0	6.5	5.0	9.7	7.4	7.0	10.0	4.7	1.8	6.6	0.0	3.5	8.8	10.0	10.0	10.0	9.2	6.5	6.6	9.2	8.0	8.6	8.9	9.2	8.6	8.9	8.8	7.4



<https://drmkc.jrc.ec.europa.eu/inform-index/INFORM-Subnational-Risk>

INFORM

SHARING CRISIS ANALYSIS