



WRI INDIA  
—ROSS CENTER

# REIMAGINING CITIES WITH TACTICAL URBANISM

Connective Cities

RAJEEV MALAGI

16<sup>TH</sup> FEB 2022

A project of WRI Ross Center for Sustainable Cities

# WHAT MAKES A CITY LIVABLE



A space form which encourages human interaction

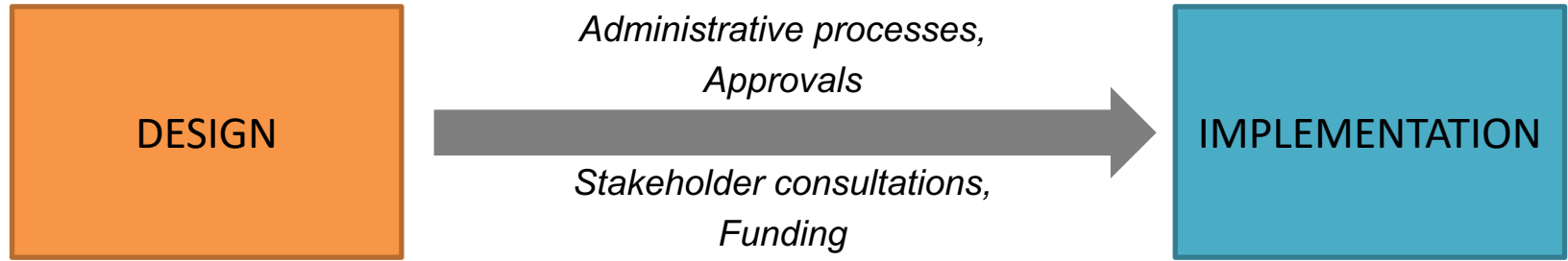


# WHAT MAKES A CITY LIVABLE



A healthy relationship between  
people and the public realm

# THE LONG GAP






# RESULT : UNDER UTILIZED SPACES





# GOVT- AN INFRASTRUCTURAL APPROACH





# NEED FOR A PEOPLE LED PROCESS



# TACTICAL URBANISM

## AN INCLUSIVE APPROACH



# WHAT IS TACTICAL URBANISM?



Tactical urbanism is an approach to motivate urban change through application of low-risk high-impact local solutions within limited timeframe.

# WHERE CAN IT BE IMPLEMENTED?



Any street/ junction/ open space which has

- A potential to change and
- can create a long-term impact



# CREATING SAFE JUNCTIONS



**Porto Alegre Uses Tactical Urbanism to Transform João Alfredo Street**

**Source:** <https://thecityfix.com/blog/photo-essay-porto-alegre-uses-tactical-urbanism-transform-joao-alfredo-street-bruno-batista-priscila-pacheco-ariadne-samios/>

# SAFE STREETS



NYC's Greenlight for Broadway provides more space for people.  
Credit: New York City Department of Transportation

**Source:** <https://thecityfix.com/blog/photo-essay-porto-alegre-uses-tactical-urbanism-transform-joao-alfredo-street-bruno-batista-priscila-pacheco-ariadne-samios/>



# PEOPLE PUBLIC POCKETS SPACES




Brooklyn's Pearl Street Plaza appears before and after redevelopment.  
Photo by Ryan Russo/NYC DOT

Source: <https://www.pbs.org/newshour/nation/urban-designers-transformed-these-five-plazas-into-pedestrian-paradise>


# WHO CAN ORGANIZE AND FUND?

- Communities and users of the space
- Key experts (Architects, urban planners, designers, city authorities etc.)
- Urban Local bodies/ Local government, traffic police
- FUNDING - Government or the community or both

# WHAT ARE THE BENEFITS



Uncover or Create  
Value



Engage Stakeholders



Document & measure



Captivate attention

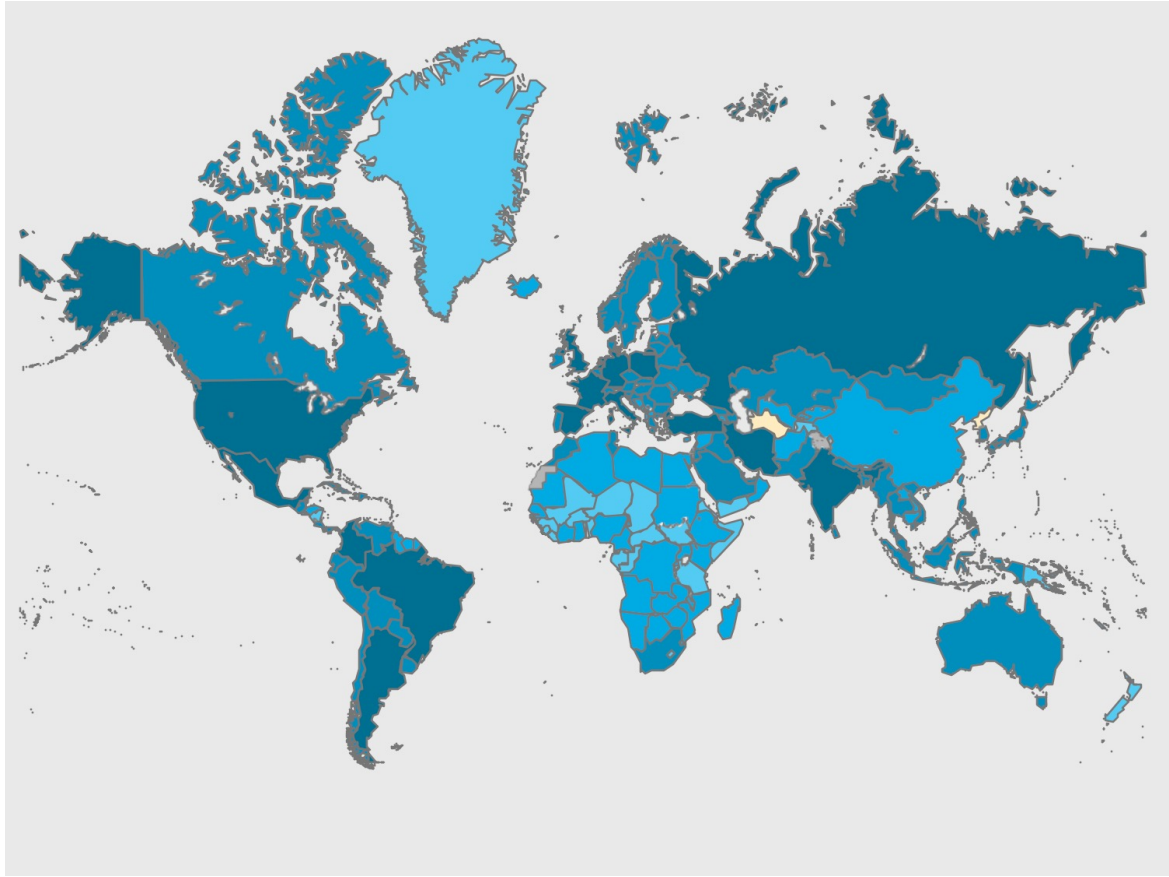


Scale up



# PANDEMIC & BEYOND

# WHERE WE STAND?



**13<sup>th</sup> Feb 2022- WHO**

- **412,351,279**  
Confirmed cases
- **5,821,004**  
Deaths
- **10,227,670,521**  
Vaccine doses



# PANDEMIC - REDEFINED CITY SYSTEMS



# SHIFT IN PRIORITIES (NEED BASED)



- Social distancing
- Public health
- Walking/ cycling
- Open spaces



# UN-LOCKING THE STRENGTHS

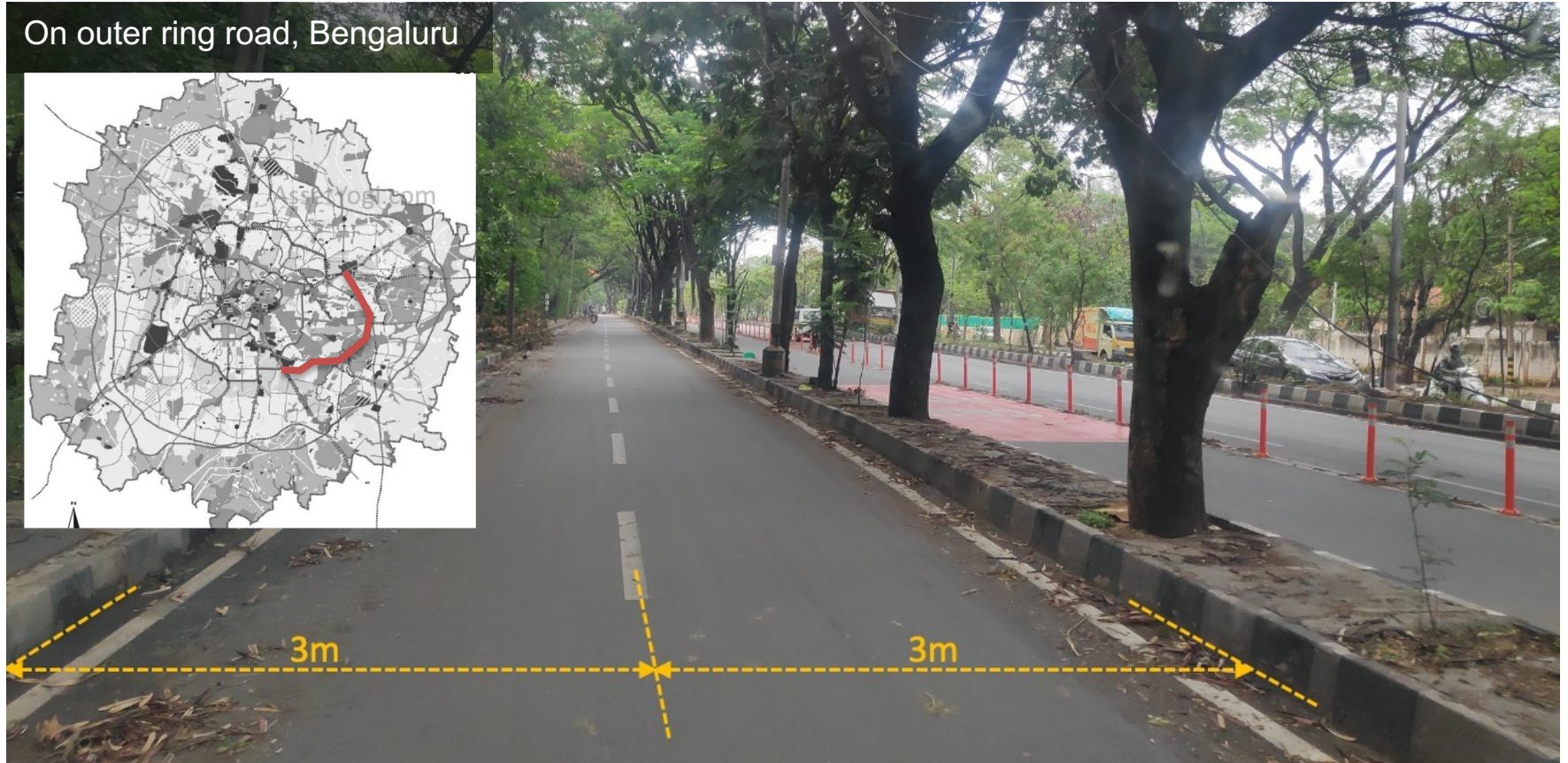


- Cycling emerged as a primary mode choice
- Determinants – Basics necessities and leisure
- Cycle sales shot up

*Relief Riders initiative during pandemic*


# LEVERAGING OPPORTUNITIES

On outer ring road, Bengaluru





# ADDRESSING THE NEED OF THE HOUR



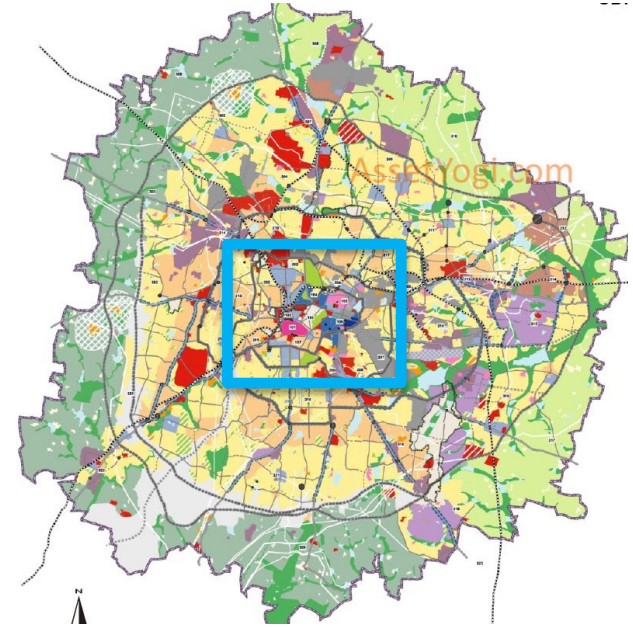


# AN INCLUSIVE APPROACH



- Contextual design
- Coordination between stakeholders
- Collective decision making

# FROM POP UP TO PERMANENT



Map of Bengaluru city

Validation of the pop-up lane project led to permanent NMT lanes in CBD



# Building a Resilient Kochi

A holistic approach to providing safe public transport and public spaces in times of a pandemic and beyond.

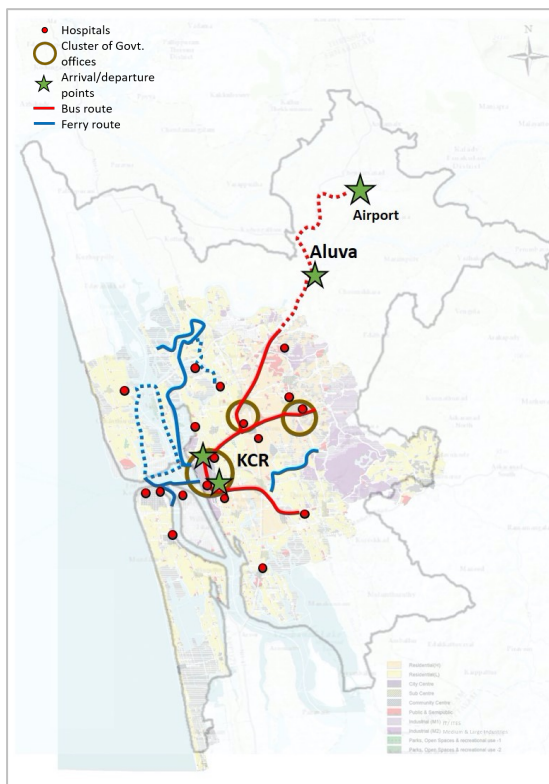


WRI INDIA  
— ROSS CENTER

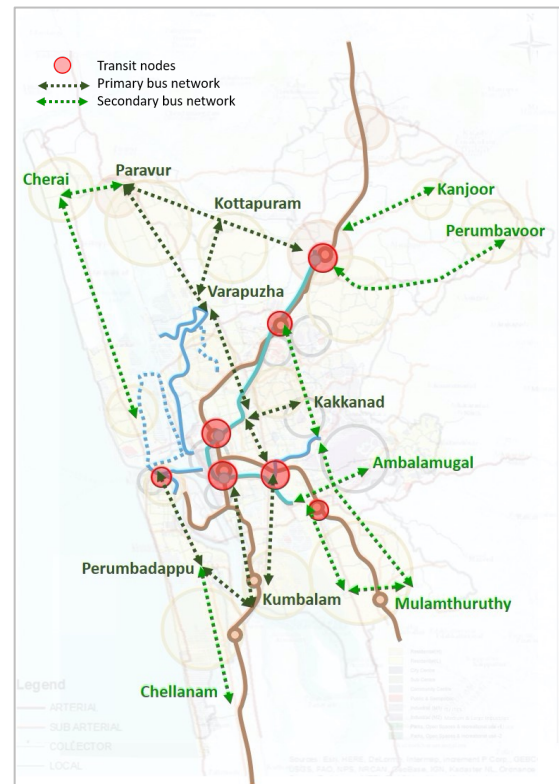
# A PHASED APPROACH (INTEGRATING PUBLIC TRANSPORT & PUBLIC SPACES)



*Public transport network vs public spaces of the city*



*Public transport networks lockdown scenario*



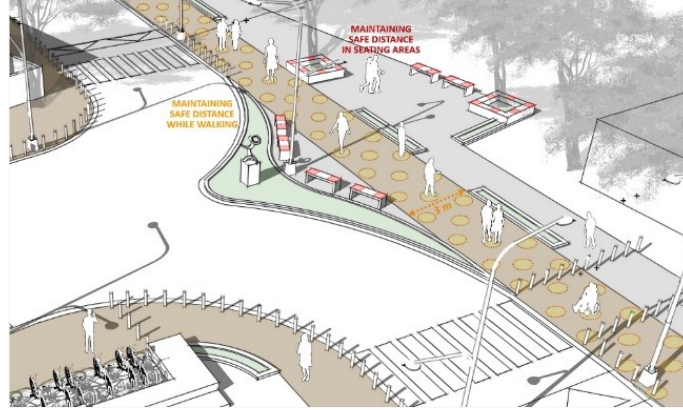
*Public transport network Post COVID Eradication Scenario*



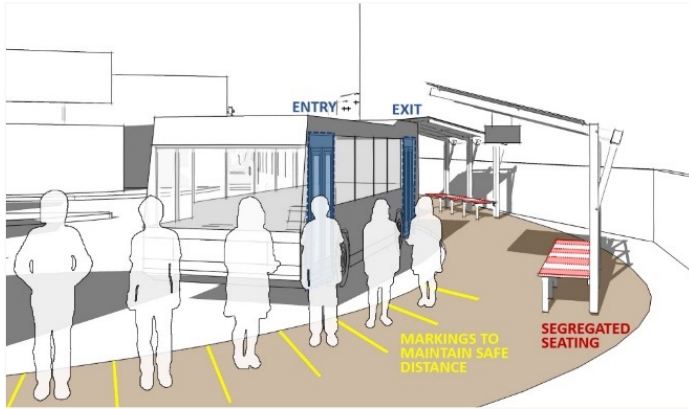
# IMMEDIATE SOLUTIONS



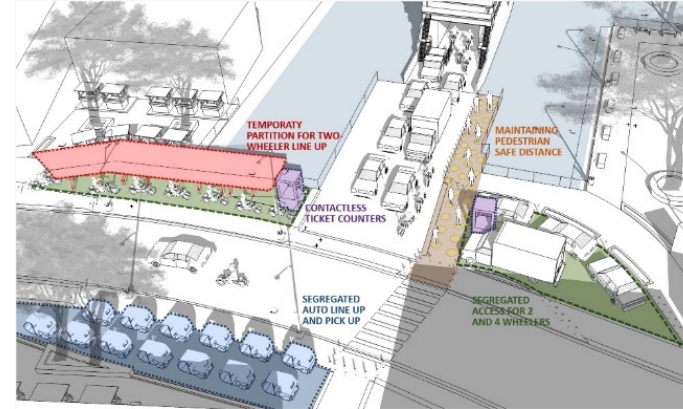
**Public spaces**



**Junctions**



**Passenger safety**



**Transit points**



# TACTICAL URBANISM:

## AN ADAPTIVE TOOL FOR SAFE DISTANCING

1. A Cost-Effective and Quick Solution
2. Small-Scale, But Scalable
3. City-Community Collaborations
4. Deciphering Priorities and Building Consensus
5. Awareness Tool

*It is imperative to acknowledge the potential of **tactical urbanism** and evolve ‘**hybrid models**’ for city improvements during the **crisis** as well as for **long-term solutions**, to help create ‘**responsive environments**’*

**THANK YOU**

Rajeev.malagi@wri.org